

ROADBOOK

TOURENERLEBNISSE IN DEN DOLOMITEN



HOTEL SEPPI

HOTEL - GASTHOF - CAFÈ - RESTAURANT

TOURENVORSCHLÄGE

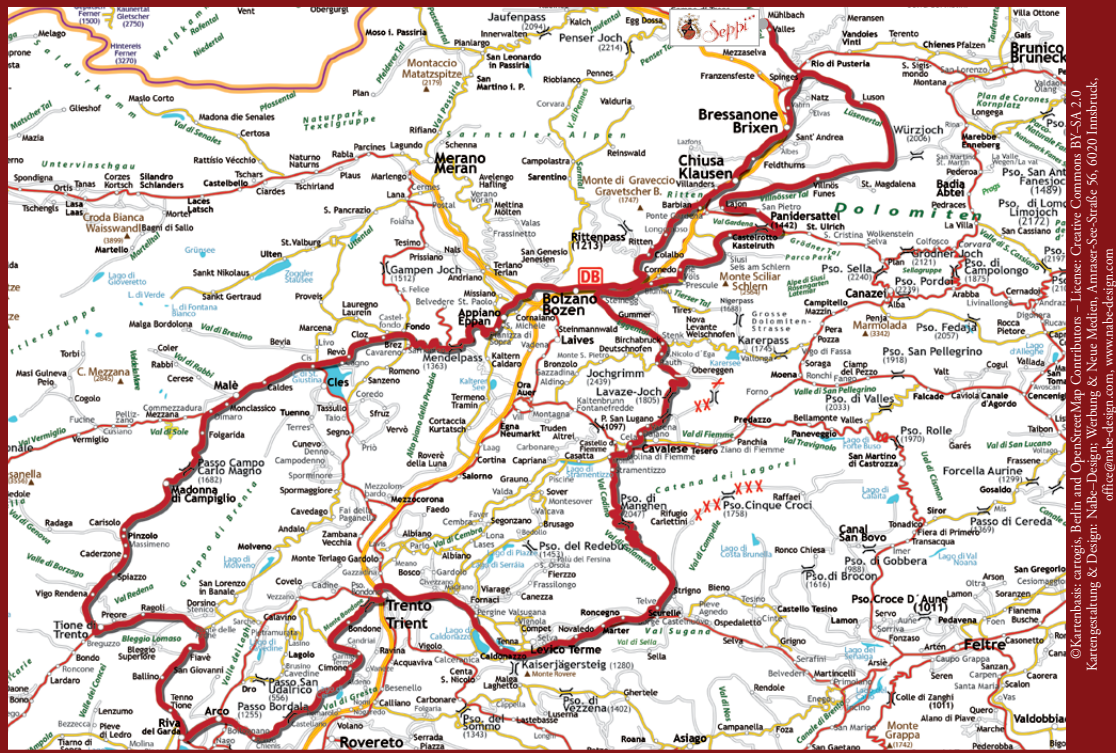
| | | | |
|--------|------------------------------------|------------|-------|
| Tour 1 | Rodenegg – Lüsens – Würzjoch | ca. 490 km | S. 3 |
| Tour 2 | Dolomitentour | ca. 417 km | S. 4 |
| Tour 3 | Staller Sattel Tour | ca. 430 km | S. 5 |
| Tour 4 | 15 Pässe Tour | ca. 338 km | S. 6 |
| Tour 5 | Ausflug nach Bormio | ca. 450 km | S. 7 |
| Tour 6 | Jaufen – Meran – Dolomiten | ca. 280 km | S. 8 |
| Tour 7 | Vom Brenner übers Timmelsjoch | ca. 336 km | S. 9 |
| Tour 8 | Gardaseetour | ca. 520 km | S. 10 |
| Tour 9 | Über den Reschensee nach Innsbruck | ca. 370 km | S. 11 |



TOUR 1

Rodenegg - Lüsens - Würzjoch

ca. 490 km



Mühlbach (Hotel Seppi) - Luson - Panidersattel (1442) - Kastelruth - Bozen - Lavaze Joch (1805) - Cavalese - Passo Manghen (2047) - Levico Terme - Trient - Passo Bondone (1650) - Passo Bordala (1255) - Arco - Ballinopass (755) - Tione di Trento - Madonna d. Campiglio (1550) - Passo Compo Carlo Magno (1682) - Malè - Mendelpass (1363) - Eppan - Klausen - Brixen - Mühlbach (Hotel Seppi)



Würzjoch



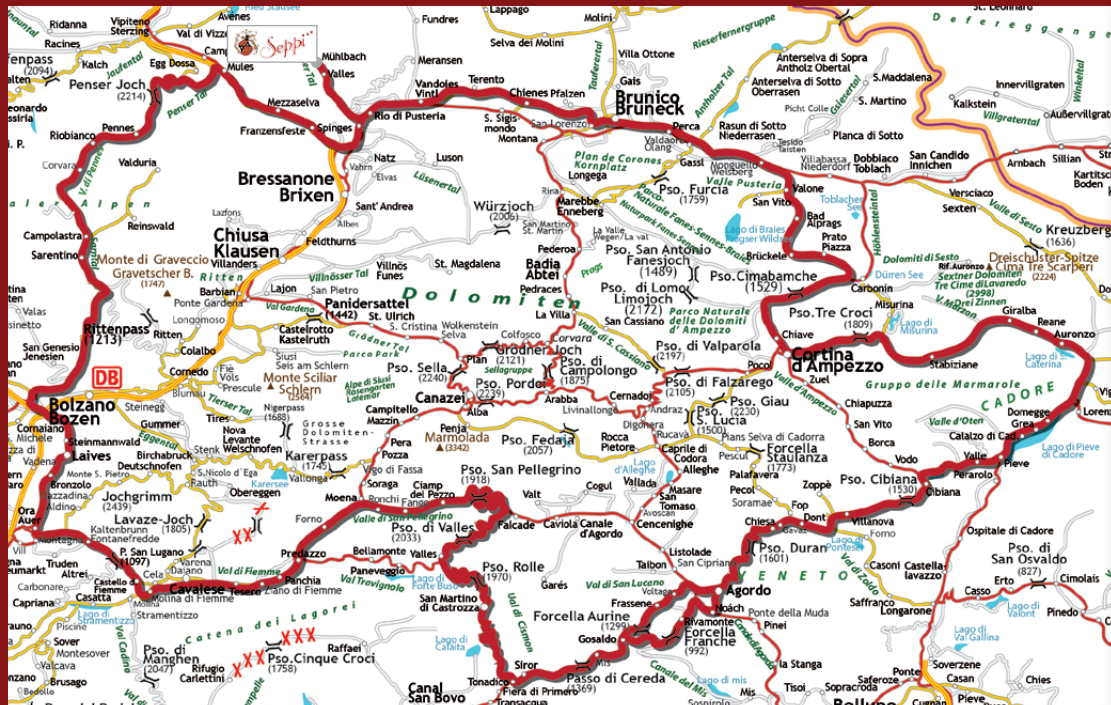
Mendelpass

© Kartensatz: carogis, Befind und OpenStreetMap Contributors - License: Creative Commons BY-SA 2.0
Kartengestaltung & Design: Web-Design: Werbung & Neue Medien, Amnaser-See-Str. 56, 6020 Innsbruck, office@nab-design.com, www.nab-design.com

TOUR 2

Dolomitentour

ca. 417 km



©Kartenbasis: cartogr. Berlin and OpenStreetMap Contributors – License: Creative Commons BY-SA 2.0

Kartengestaltung & Design: NaBe-Design; Werbung & Neue Medien, Amraiser-See-Straße 56, 6020 Innsbruck, office@nabe-design.com, www.nabe-design.com

Mühlbach (Hotel Seppi) – Bruneck – Passo Cimabamche (1529) – Cortina d. Ampezzo – Passo Tre Croci (1809) – Passo Cibiana (1530) – Passo Duran (1601) – Agordo – Forcella Franche (1299) oder Forcella Aurine (1299) – Passo d. Cereda (1369) – Passo Rolle (1970) – Passo d. Valles (2033) – Passo San Pellegrino (1918) – Cavalese – Passo San Lugano (1097) – Auer – Laives – Bozen – Penser Joch (2214) – Mühlbach (Hotel Seppi)



Penser Joch

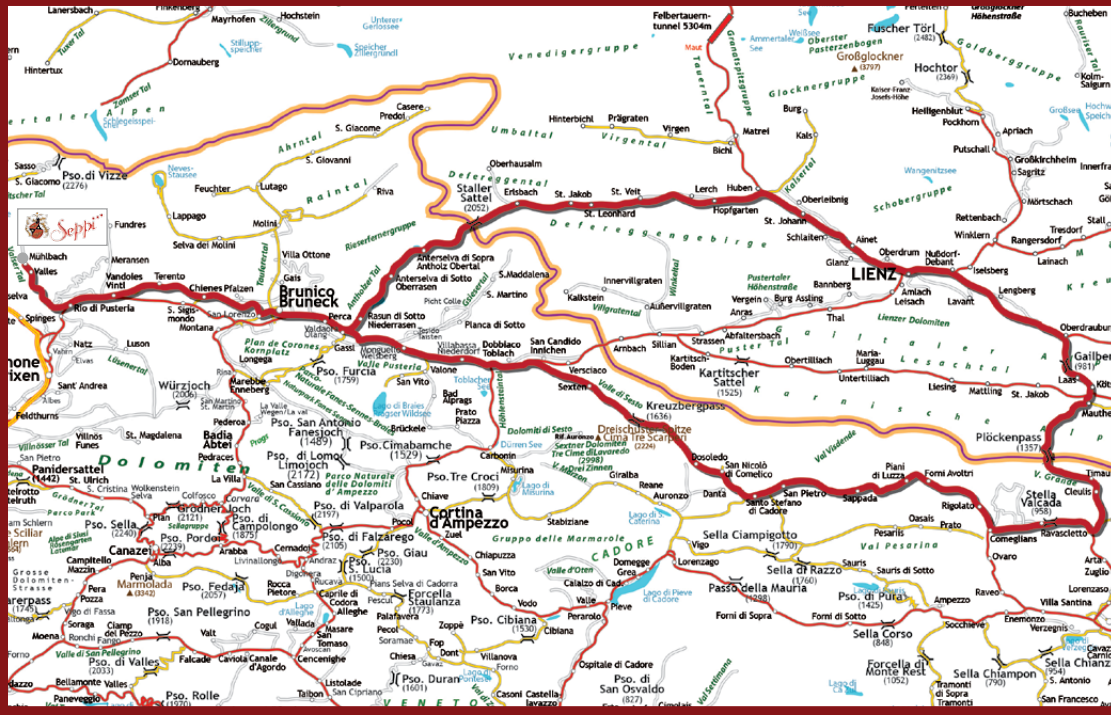


Passo Rolle

TOUR 3

Staller Sattel Tour

ca. 430 km



©Kartenbasis: cartogis, Berlin and OpenStreetMap Contributors – License: Creative Commons BY-SA 2.0

Kartengestaltung & Design: NaBe-Design; Werbung & Neue Medien, Amraser-See-Straße 56, 6020 Innsbruck, office@nabe-design.com, www.nabe-design.com

Mühlbach (Hotel Seppi) – Bruneck – Toblach – Sexten – Kreuzbergpass (1636) – San Pietro – Stella Valcada (958) – Plöckenpass (1357) – Mauthen – Kötschach – Gailbergsattel (981) – Lienz – Staller Sattel (2052) – Perca – Bruneck – Vandoies – Mühlbach (Hotel Seppi)



Staller Sattel

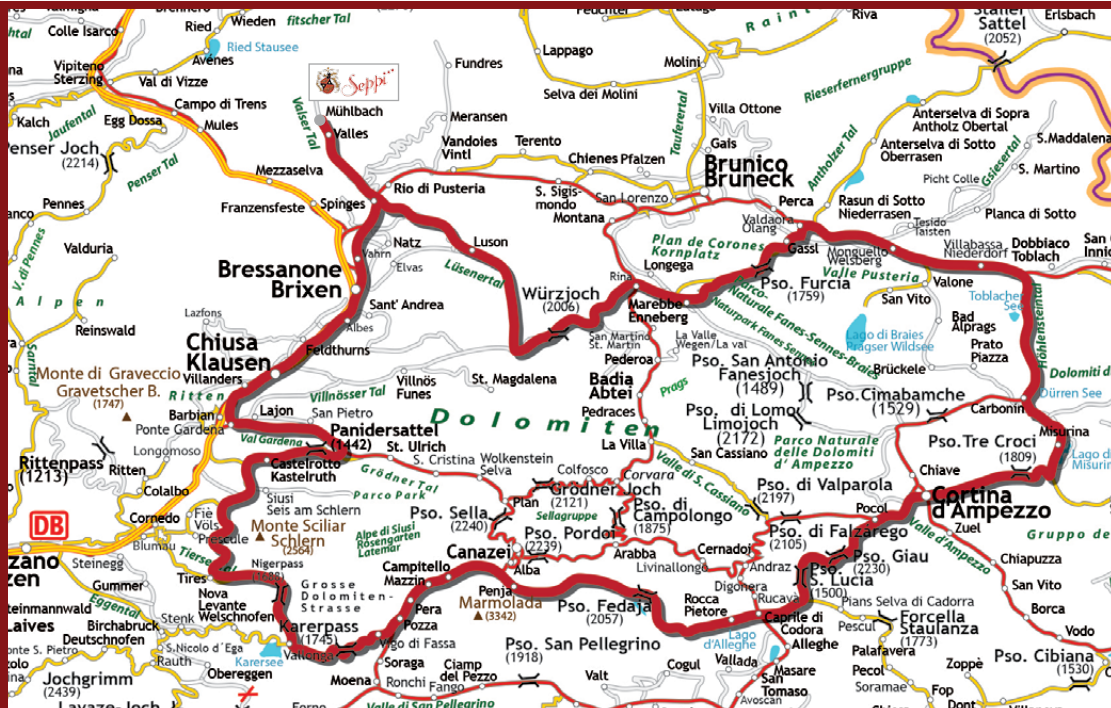


Plöckenpass

TOUR 4

15 Pässe Tour

ca. 338 km



©Kartenbasis: cartogis, Berlin and OpenStreetMap Contributors – License: Creative Commons BY-SA 2.0

Kartengestaltung & Design: NaBe-Design; Werbung & Neue Medien, Amraser-See-Straße 56, 6020 Innsbruck, office@nabe-design.com, www.nabe-design.com

Mühlbach (Hotel Seppi) – Würzjoch (2006) – Furkelpass (1759) – Toblach – Passo Tre Croci (1809) – Cortina d. Ampezzo – Passo Giau (2230) – Passo d. Lucia (1500) – Passo Fedaja (2057) – Canazei – Karerpass (1745) – Nigerpass (1688) – Kastelruth – Panidersattel (1442) – Klausen – Brixen – **Mühlbach (Hotel Seppi)**



Passo Tre Croci

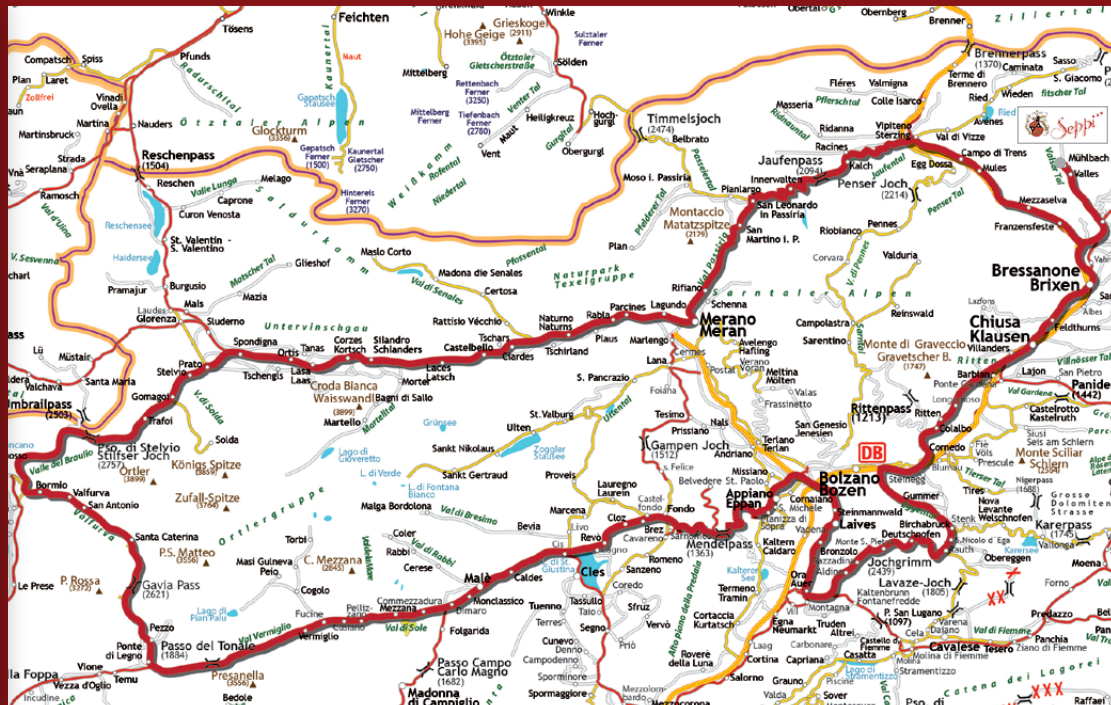


Passo Fedaja

TOUR 5

Ausflug nach Bormio

ca. 450 km



©Kartenbasis: cartogis, Berlin and OpenStreetMap Contributors – License: Creative Commons BY-SA 2.0

Kartengestaltung & Design: NaBe-Design; Werbung & Neue Medien, Amraser-See-Straße 56, 6020 Innsbruck, office@nabe-design.com, www.nabe-design.com

Mühlbach (Hotel Seppi) – Sterzing – Jaufenpass (2094) – Meran – Schluders – Laas – Stilfers Joch (2757) – Bormio – Gavia Pass (2621) – Passo d. Tonale (1884) – Malè – Eppan – Bozen – Laives – Deutschnofen – Klausen – Brixen – Mühlbach (Hotel Seppi)



Stilfser Joch



Jaufenpass

TOUR 6

Laufen – Meran – Dolomiten

ca. 280 km



©Kartenbasis: cartogis, Berlin and OpenStreetMap Contributors – License: Creative Commons BY-SA 2.0

Kartengestaltung & Design: NaBe-Design; Werbung & Neue Medien, Amraser-See-Straße 56, 6020 Innsbruck, office@nabe-design.com, www.nabe-design.com

Mühlbach (Hotel Seppi) – Sterzing – Jaufenpass (2094) – Meran – Bozen – Rittenpass – Kastelruth – Panidersattel (1442) – Wolkenstein – Passo Sella (2240) – Passo Pordoi (2239) – Passo Compolongo (1875) – Badia Abtei – Bruneck – Mühlbach (Hotel Seppi)



Passo Pordoi

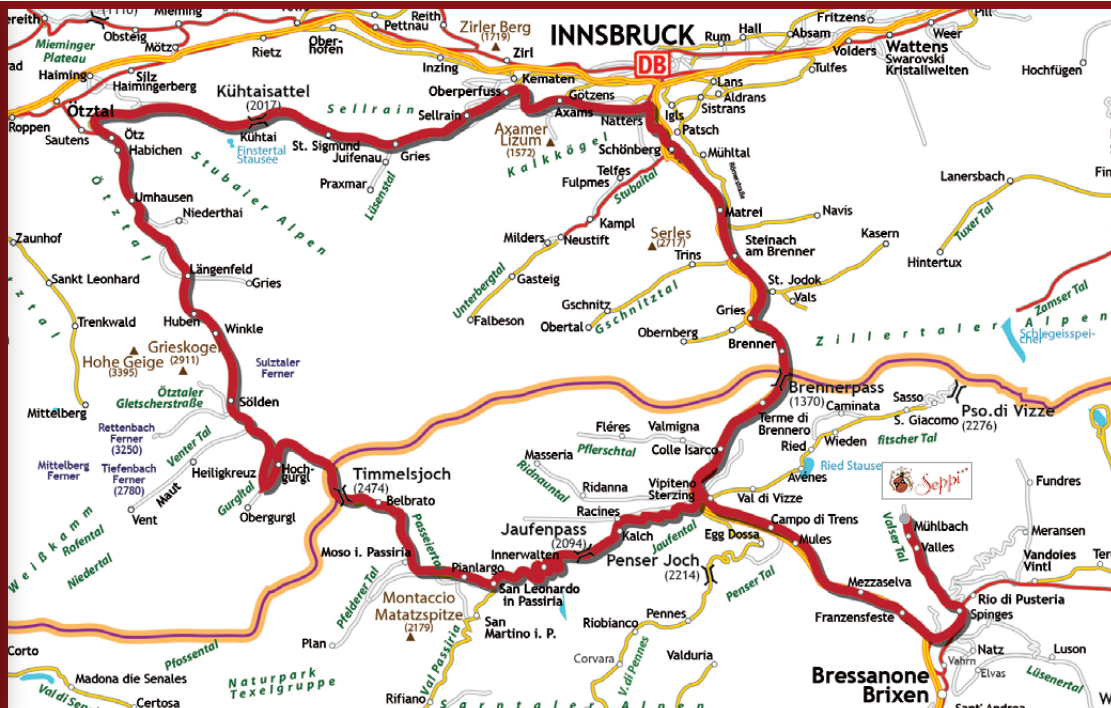


Passo Sella

TOUR 7

Vom Brenner übers Timmelsjoch


ca. 336 km



©Kartenbasis: cartogis, Berlin and OpenStreetMap Contributors – License: Creative Commons BY-SA 2.0

Kartengestaltung & Design: NaBe–Design; Werbung & Neue Medien, Amraser-See-Straße 56, 6020 Innsbruck, office@nabe-design.com, www.nabe-design.com

Mühlbach (Hotel Seppi) – Franzensfeste – Sterzing – Brennerpass (1370)
– Steinach am Brenner – Schönberg – Oberperfuss – Sellrain – Kühtaisattel (2017) – Ötz – Sölden – Timmelsjoch (2474) – St. Leonhard – Jaufenpass (2094) – Sterzing – **Mühlbach (Hotel Seppi)**



Brennerpass



Timmelsjoch


TOUR 8

Cardaseetour

ca. 520 km



Mühlbach (Hotel Seppi) - Luson - Panidersattel (1442) - Kastelruth - Bozen - Lavaze Joch (1805) - Passo d. Manghen (2047) - Levico Terme - Trient - Passo Bondone (1650) - Passo Bordala (1255) - Riva del Garda - Cargnano - Lago d'Iadro - Tione di Trento - Madonna d. Campiglio - Passo Camp Carlo Magno (1682) - Malè - Mendelpass (1363) - Bozen - Ritten - Klausen - Brixen - Mühlbach (Hotel Seppi)



Gardasee

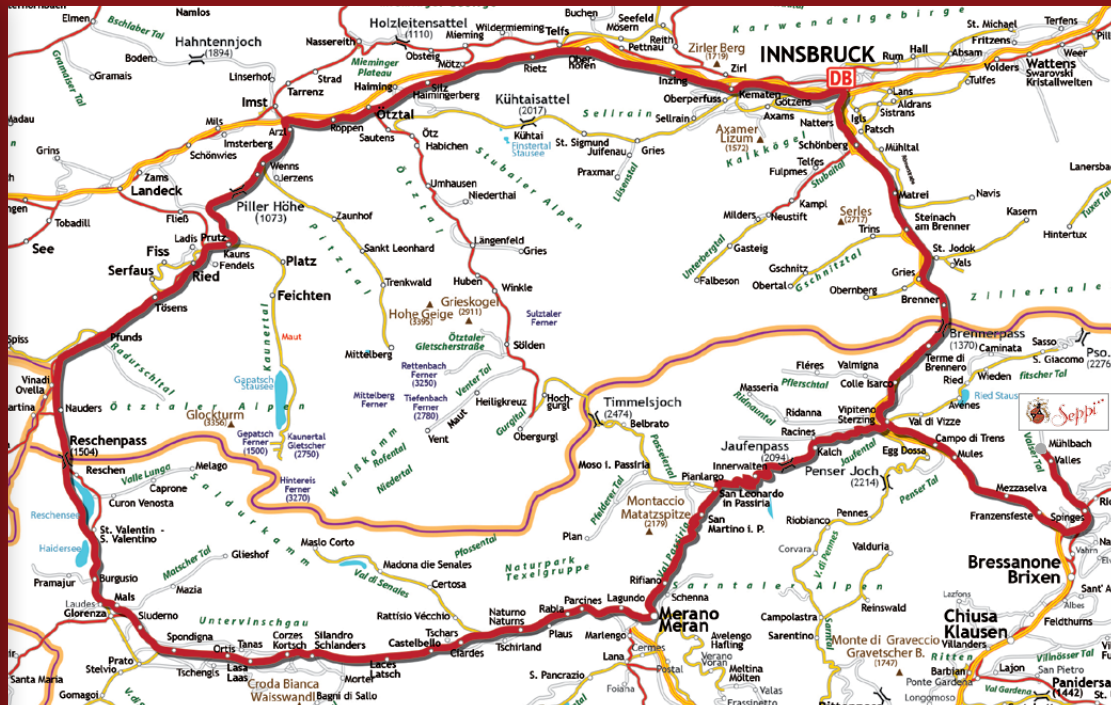


Manghen Pass

TOUR 9

Über den Reschensee nach Innsbruck

ca. 370 km




©Kartenbasis: cartogis, Berlin and OpenStreetMap Contributors – License: Creative Commons BY-SA 2.0

Kartengestaltung & Design: NaBe-Design; Werbung & Neue Medien, Amraser-See-Straße 56, 6020 Innsbruck, office@nabe-design.com, www.nabe-design.com

Mühlbach (Hotel Seppi) – Franzensfeste – Sterzing – Jaufenpass (2094)
– Meran – Schlanders – Laas – Reschenpass (1504) – Nauders – Prutz –
Piller Höhe (1073) – Ötztal – Inzing – Innsbruck – Schönberg – Brennerpass
(1370) – Sterzing – **Mühlbach (Hotel Seppi)**



Reschensee



Innsbruck



HOTEL – GASTHOF – CAFÈ – RESTAURANT

Richtergasse Nr. 1
I-39037 Mühlbach

Tel. / Fax: +39 0472 849701
info@gasthof-seppi.it



www.gasthof-seppi.it

GPS: 46.796446, 11.666683

eisacktal
valle isarco
Tal der Wege - Valle dei percorsi

